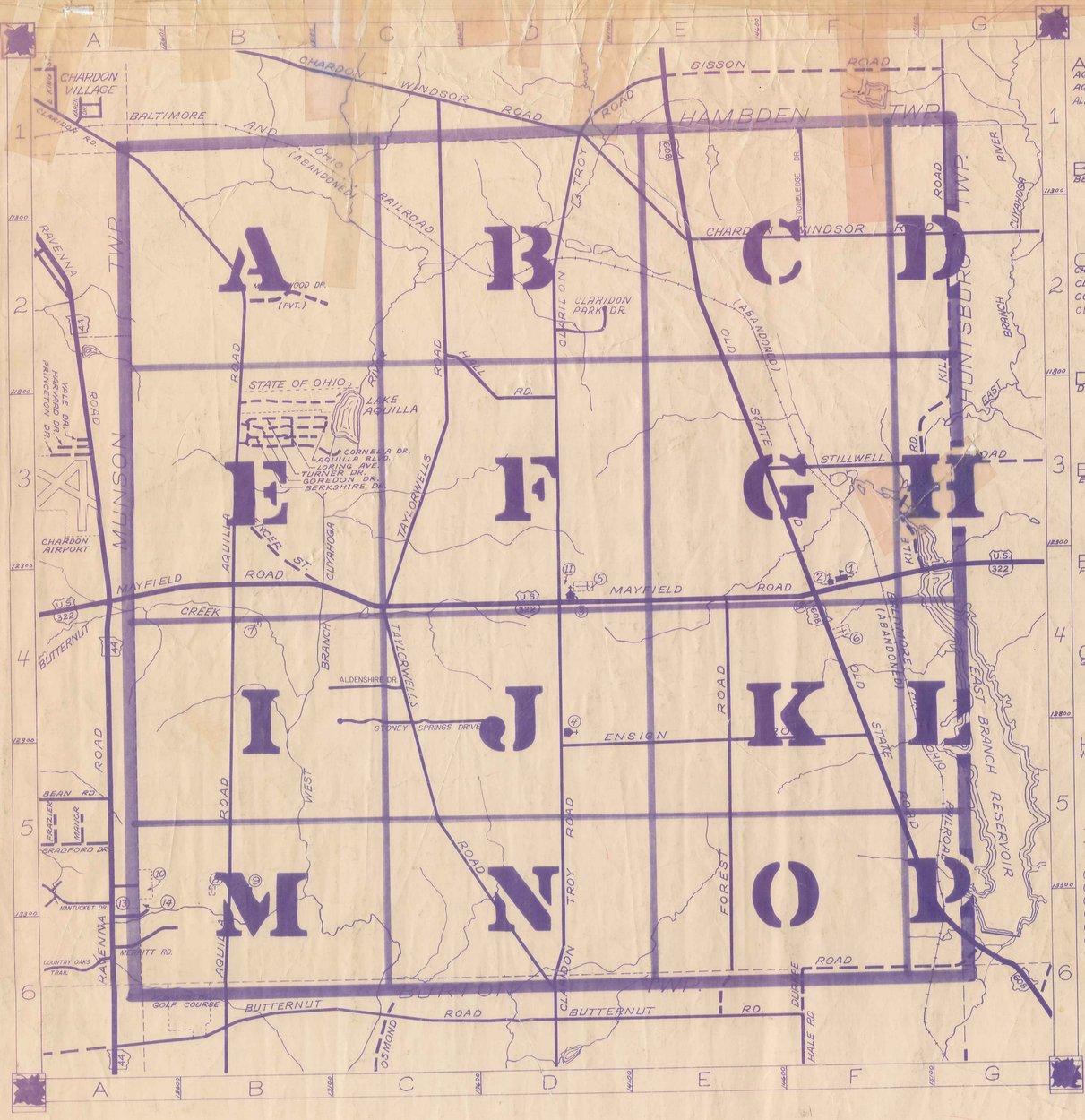


ROAD INDEX

A
AQUILLA BLVD. C2
AQUILLA RD. A1-B6
ALDENSHIRE DR. C4

B
BERKSHIRE DR. B3

C
CHARDON WINDSOR RD. D1-G2
CLARIDON TROY RD. D1-D6
CORNELIA DR. B3
CLARIDON PARK DR. D-2

D
DURKEE RD. F6-G6

E
ENSIGN RD. D5-F5

F
FOREST RD. E4-E6

G
GOREDON DR. B3

H
HALL RD. C2-D3

I cont
KILE RD. F4-G1
LORING AVE. B3
MAYFIELD RD. A4-G4
MEADOWWOOD DR. B2
MERRITT RD. A6
OLD STATE RD. E1-G6
SPENCER ST. B3-B4
STILLWELL RD. F3-G3
STONELEDGE DR. F1-F2
STONEY SPRINGS DR. C4
TAYLORWELLS RD. C1-D4
TURNER DR. B3

1. CLARIDON LOCAL SCHOOL
2. EAST CLARIDON METHODIST CHURCH
3. THE FIRST CONGREGATIONAL CHURCH
4. CHRISTIAN MISSIONARY ALLIANCE CH.
5. CLARIDON CENTER CEMETERY
6. EAST CLARIDON CEMETERY
7. WEST CLARIDON CEMETERY
8. CEMETERY
9. PLEASANT HILL COUNTY HOME
10. GEAUGA COUNTY COMM. HOSPITAL
11. CLARIDON TOWN HALL
12. U.S. POST OFFICE (CLARIDON)
13. GEAUGA COUNTY SAFETY CENTER
14. GEAUGA COUNTY WELFARE DEPT.
15.
16.

CLARIDON TOWNSHIP

SCALE = 1" = 2000'

ROBERT L. PHILLIPS
GEAUGA COUNTY ENGINEER

UNPAVED ROAD
PAVED ROAD
RAILROAD
TOWNSHIP LINE

carried forward from 84
1-25-93

HOLMES

TOWNSHIP

MUNSON

CLARIDON TOWNSHIP

SCALE 1" = 300'

JAN 1, 1989

A	B	C	D
E	F	G	H
I	J	K	L
M	N	O	P

RELATIVE REPRESENTATION

* Inadequate description

N

AQUILLA ROAD

B. & O. R. R.

Match Line

Match Line

HAMBDEN TOWNSHIP

HOLMES

EAST SEC. 1

TRACT 6

SURVEY 2

SEC. 3

N

SCALE 1" = 300'

JAN 1, 1989

A	B	C	D
E	F	G	H
I	J	K	L
M	N	O	P

CLARIDON TOWNSHIP

RELATIVE REPRESENTATION

* Inadequate description

B. & O. R.R.

TAYLOR WELLS ROAD

CLARIDON ROAD

Claridon Park Drive

HALL

15.65 A

550-760

20.75 A

H & M. BLATNIK 728-695

L.W. & K.A. CONNER 742-737

5/3-319

2

41.13 Ac.

68766

311-279

766-349 28.78 Ac.

266-624

766-349 C.A. & C.L. KNOP

424-63 734-1037 5.12 A S. & D. Jeavons

523-987 1.50A J. & K.

PARCEL NO 1 731-515 1.98

451-829 1.50 H. Davis

731-515 492-374 1.5A

734-85 C.R. Davis

PARCEL #2

460-213 6.26 A M. Stevens

762-510 3.0Ac. B.J. & R.W. HANTAK

763-1199 67376 4.18A TAYLOR-WELLS PROPERTIES

247-71 568-98

40.09 A

3

J. & J. Sinclair 617-1086

10A

429-863 580-1283

51.07A.

A. Gardner R.E. Gardner

C.C. & M.M. MARKLE 782-962

752-12

35.617 Ac George & Kathy LOTT 4.17Ac

T.M. & L.L. Raeburn B14-1082 5Ac.

F. PeTrocini Jr. et al. 430-397 10Ac

36.53Ac.

John T. Miller 599-431

246-519

F.B. Alega

21.80 A

H.K. RIFFETT 737-532

546-991 G. & P. Broussard 6.67Ac

G.R. & D.L. KOCH 717-24 2.49Ac.

520-294 599-769

16.66 A M.T. CLANERTY

16.66 A R.J. & B.J. PUDELSKI 687-135

R. & D. RUD 576-381

34.23A

.79A W.E.C. Mader 603-1083

232-578

723-743 H. & F. Wilmot 7.73Ac

576-54 1.327 Ac. 665-206 T.R. BERMAN

611-1104 2.03Ac

T.S. BERMAN 611-1103 .69 Ac.

J.A. KRAPF & E.M. LYNCH

531-1097 1Ac. 4Ac. J. & S. BULLOCK 10 A. 797-912

T. & E. BERMAN 556-622 6.294 Ac.

T. & J. E. BERMAN 565-177 735-213 1Ac.

565-180 1A BERMAN

565-182 1A BERMAN

F. WADSWORTH S. BERMAN

T. BERMAN 3.0Ac. 663-1164 665-268

786-528 4.85A. 757-274

H.W. & M.E. KRAGE 647-198 18.713 A.

9.503 A

K. Rifett 31 KUPS P.L. Rifett 76199 CH-73935-E C. MARSHALL 616-310

712-1049 JEFFREY L. ALDERMAN 9.08Ac.

299-335 460-730 J. & J. Cranston 872-365 11.4961 Ac

Taylor Wells Property 32.11 Ac (According to taxes)

C. Marshall

T. MALONEY 796-518

22.04 A

5.40 Ac. L.H. LUTHER 780-231 464-299

L. & N. Hewis 574-526 5.5A

V.B.J. Clear 2.27Ac 286-342 719-1140 5.22A

PAY TAXES SEPT 1988 SC. J. SHARE 731-1165 740-956 45 A.

K. & M. STANOS

11.828 Ac. T. & S. Smith 710-339

M. Shefcheck 603-1013

20 Ac.

352-575 D. Morgan 16.85A.

389-477 18.95A J. & E. Vondron

346-384,386

B.I. NUSSBAUM J. NUSSBAUM, Jr. R.W. NUSSBAUM B. DURFEE 780-317

65.25 A

718-160

399-792 685-705 33.94 Ac.

C. & S. Kronk

473-713 463-202 338-464 15.06A

C. Smith

586-709 .04A .42Ac

582-961 Norman & Barbara HANSKI 5.00 Ac

355-332 40.15 A

786-528 757-274 R. LEWIS & K.V. KEELEY

757-274 786-528 377-223 16.85 Ac.

524-806 A

K. & M. POST 808-119 36.08 Ac. 803-261

1.82 Ac. 254-293 368-73 617-557 C. & L. HESS

B. Rider 499-141 651-555

11.76 Ac

926-483 1.15 H. & B. Rider

Easement

556-371 B. RIDER

1.39 A

556-369 2.03Ac 657-654 E. & O. DYSERT 1A

523-306 658-79 SS. 2A E. & A. BEECH

443-422 658-79 SS. 2A E. & A. Beech

713-265 44.54 A

J.E. Bixby 1.143 737-42 1.30

James W. Rider 751-341 2.2 Ac.

754-886 10.00 Ac. 77450 1 D. D. FREY

R.M. Holland 635-36 673-1161 5.205 ac.

E. & H. Rogiel & Ki 593-19

H. & P. Shepard Jr. 597-328

551-1154 R.J. & B.L. ZEITLER 5.00 Ac.

682-256 4.479 6 L. MUNK

758-147 D.C. & P.H. KRONK 5.578Ac.

H. & D. Shepard B11-678

J. & N. ALDEN 744-50 597-326

P.N. & K.M. RISKO 698-787 6.690Ac.

W.R. DUFUR 591-847 695-820 3.860 Ac.

V.I.C. MAY 2.00Ac. 788-176 625-289 B. & M. OPATRNY

K. & M. Mowser B13-33 5.108 Ac.

E. & L. Luce 631-656

559-668 558-418 E. & L. Luce 5.08 Ac.

582-1023 Joe J. Jr. & Bonnie L. Yusko 13.090 Ac. Vol 9

CLARIDON PARK ESTATES Page 148

352-130,152 9A

W. & W. Kronk 254-299 657 173 9A

733-417

3.0Ac. 3.19A

674-377 W. BAKER 599-674

W. BAKER 674-385 599-686 5.473 Ac.

W. BAKER 674-383 599-683 5.699 Ac.

P. BAKER 674-381 599-680 5.885 Ac.

P. BAKER 674-379 599-677 6.072 Ac.

247-108 698-1055

R.S. & C.C. ARMSTRONG 800-76 77457 5.094 Ac.

K. & S. BURZANKO 5.045A 77415 753-751

D & K. HILL 657-1098 5Ac.

W. & P. BAKER 761-675 3.696 Ac.

E. & V. HYDE 2.193 Ac. 798-782 784-201 0.404 Ac.

C. & M. SMITH 567-145 1.146 0.603

J.S.F. 1A C. SMITH

5.089 Ac. W.R. & P.R. BAKER 787-485

3.0Ac.

B. & O. R.R.

4.12A 587-1149 W.F. & J.L. KLINE

W.F. & J.L. KLINE 459-311 637-147 12.279Ac 556-366

A.D.M. 2.22Ac 587-563 3.5Ac.

A.D.M. 2.22Ac 587-563 J. & C. SILVA 3.5Ac.

485-73 740-420 3A.

R.V. DIVIDING 530-208 734-208 D.E.P.P. SHEETS

E. & M. PETERSWEIM 3A 498-499

T.M. Silver 2A 589-500 7A

2.67A 579-173 P. DANIELS 16.78 A

G.D. TIBERENTI 7.71 2.64

R.E. & M. WEBSTER 678-178 2.38Ac 760-355 F.M. MARGOLICH

18.4Ac 638-714 A.S.C. L.&S. 1.62Ac 774-1 2.25Ac 637-1

L. Miller & K.D. Argens 464-665 29.449 Ac.

255-429 494-391

25.51 Ac G. GEORGE

524-258

L.E. & B.L. COLAGROSS 15.20 Ac.

341-167

36.02 A

20.48 A

E. & V. Hyde

R.A. & N. DERON, III 693-839 4.39 Ac.

R. & K. MAJKA 524-103 2.365A.

M.A. & L. NEELY 802-479 2.325 Ac.

W.A. & C.J. GEHRING 523-178 2.287A

J. COCCO 757-1191 2.252 Ac.

R. & P. OVERBERGER 609-917 1.74Ac

J.J. IALVODA 532-1173 1.74A

A & A Rudolph 652-801 43

R.E. WARNER 730-194 1.10A

D. Morgan

Claridon Park Drive

CLARIDON TOWNSHIP

SCALE 1" = 300'

JANUARY 1, 1989
RELATIVE REPRESENTATION
562-127

C & H Freeman

* Inadequate description

Petersen Painting and Home Improvement, Inc.

A	B	C	D
E	F	G	H
I	J	K	L
M	N	O	P

SEC. 2

SEC. 3

SEC. 4

SEC. 5

CHARDON WINDSOR ROAD

OLD STATE ROAD

B. & O. R. R.

HAMBDEN TOWNSHIP

MAP OFF

VOL. 17 - P 98-99

PHASE I

SUB.

MCKENZIE DRIVE

STONEGATE

FUTURE Rdway

PARCEL #5

PARCEL #6

PARCEL #12

MATCH LINE

MAGDALEN FARMS, INC.
*731-1534
(NOT SHOWN)

COMPLETE CONSTRUCTION SERVICE, INC.
673-1320 (2.757Ac)
25.217Ac
46.2.187 Ac

M. Babin et al
827-1224

C. & K. SINATRA
790-54
5.433 Ac.

E.E. & M.A. ULMER
688-614
6.494 Ac.

G. & L. Koenig
669-1027
49.46 Ac

B.A. WEAVER
611-738

G. & L. BUSHNER
542-66
38.00 A.

E. Kalaster

S. KALISTER
10 A
678-837

H. & E. JORDAN
5 A
524-592

M & M. MAY
519-787
2.5 A

C. JONES
396-869
2.5 A

H.B. Miller
732-426
5 A

O. Miovech
5 A
229-41
417-757

J. Valvoda
266-236
5.70 A

K.P.R.D.M. TALAREK
813-159

W.R.S.K.W. SHREVE
20 Ac. (TOTAL 44.635)

A. & R. Dodne
M. Mulcahy
5 A
B. Janicki
463-467

C. & E.L. Hinkle
5 A
812-860

657-869
4.448Ac

D. & P. BELLEW
657-869
871
1.5Ac

E. & L. Clark
814-599
1.5 Ac.

F. & D. Nyne
675-633
1.5 Ac.

C. D. & D.C. CHRISTIAN
748-963
847-856
1.5 Ac.

Trustees
Barber
1 A
426-69

D. Lloyd & Pfeiffer
709-978

L. Miller
W. Argens
813-78
466-663
29.444 A

611-858
ERT. TURPACK

184-241
538-852
601-1155

188-199
556-420
559-439
Park
5.95

D. & D. Bielkowski

J. & M. Ivanusch

188-218
225-68
356-662
410-611
533-1546

E. & R. Lucas
611-1220

E. A. HILL
611-1220

L. & V. Hyde
341-167

E. & F. Kaplin

E. Barber 418-827

A. P. Barber 611-1220

247-108

I. Haveter
643-1055

34.77 A

435-873
187

D. & I. Wilson

772 Ac.
531-1184
589-143
PETER & DARLENE ANITA KOSTELEC

799-153 & 0422 Ac.
.0162 Ac.

799-155
799-151
1.92Ac
J.L. & M.A. BEDNARSKI
3.619Ac

E. Campbell
508-414
551-958
5 Ac.

F. Bennett
5 Ac.

22.4466Ac
22.4888Ac
-22.505 Ac.

G.M. Foley & D.J. Majors
753-655

307-331

757-570

790-867

98.25A.

733-1310

R & J Armstrong Jr.

387-121
M.E. Beech

D.K. MERRITT
748-477
2.70 Ac

J. & B. VEON
1A
763-842

L.E. & D.M. BUEHNER
759-711

523-196
552-595
7.24 Ac

4.016A
519-745
552-535

G. KOSTELEC
15 A

623-515
DEC. ZICLINSKI
3A

671-225
7Ac

J. & J. ARP

T & S BUEHNER

671-903
6.297A

755-284
M.A. & C.M. MCKENZIE
6.297 Ac.

247-609
738-229
P. Molyson

Q.L. & J.E. KOMAROMY
748-50
5.5013A

R & J RIEDEL
667-97

G.M. STROHM
657-211

C. STROHM
657-213

M.A. STROHM
657-215

J. & E. LEONETTI
380 Ac
782-2128

674-555
647-111

G.M. STROHM
747-562
R. & B. SPRINGER

816-531

G & P KUHEN
623-35

D. & S. BLACH
611-1030
3.00 A.

K. & L. CROSBY
574-884
734-823

712-752
W. & P. G. & M. KRAMER

M.A. STROHM
587-577

LINE

512-356
512-334
22.55 A.

G.M. STROHM
485-971
485-966

38.30A.

127.03 A

231.32 A

72.36 Ac.

790-148

727-723

1.703 Ac.

5.13A

53 A

9.22 A

35 A

33.32 A

23A

6.9 Ac.

5.62 Ac.

D. & B. RITTENBACK
607-747
734-1005

J. DIFINI
629-862
629-863
3.756Ac.

449-545
798-946

M. & M. REED
4.88A
257-13

748-45, 46

748-48

3.02Ac 7.
3.03Ac 6.
3.02Ac 5.
3.01Ac 4.
3.07Ac 3.
3.06Ac 2.
1.05Ac 1.
13. 3.06A
12. 3.06A
11. 3.05A
10. 3.04A
9. 3.03A
8. 3.02A
A.) B.) C.) D.) E.)

HAMBDEN TOWNSHIP

TOWNSHIP ROAD

CHARDON-WINDSOR ROAD

SEC. 3

SEC. 4

TAYLOR WELLS ROAD

ALDENSHIRE DRIVE

HUNTSBURG TOWNSHIP LINE

Lots 1 to 20 in Name of F & I Maricek

Plymouth Acres Subd. Lot 18 Holmes Tract Vol. 8 P. 33 Plats - Vol. 9, Pg. 18 & 55 Scale 1" 200'

N

SCALE 1"=300'

* Inadequate description

JANUARY 1, 1989
RELATIVE REPRESENTATION

A	B	C	D
E	F	G	H
I	J	K	L
M	N	O	P

CLARIDON TOWNSHIP

CLARIDON TOWNSHIP

JANUARY 1, 1989
RELATIVE REPRESENTATION

* Inadequate description

SCALE 1" = 300'

A	B	C	D
E	F	G	H
I	J	K	L
M	N	O	P

TOWNSHIP

MUNSON

AQUILLA ROAD

SPENCER ROAD

WEST BRANCH CUYAHOGA RIVER

TAYLOR WELLS ROAD

U.S. 322

MAYFIELD ROAD

AQUILLA VILLAGE

TURNER DRIVE

GORDON DRIVE

BERKSHIRE DRIVE

TURNER DR.

LORING DRIVE

CORNELIA DRIVE

AQUILLA BLVD.

PARK RESERVE

LAKE AQUILLA

SEE DETAIL 6S 8 6T

Match Line

Match Line

8

9

10

7

11

12

13

14

1 A BEST SAND CORP. 752-65

213-128
261

88.05 A

N. Zepp

80.33 A

756-168 1.50 A
M. BENA 1.50 A
S & A. CLOUSER
6.98 A.

N. D. Zepp
593-524

11.96 A 552-407
A.E. & S.H. Peters
C.P.P. 823185
702-263
3.04 A
712-223
R & E Basler

19.46 A

3 A
Rt 0. Ingham
591-311

State of Ohio

44.88 A

36.97
M. Drucker
S. Heller
509-1090

GEAUGA COUNTY BOARD OF COMMISSIONERS
684-97
83.587 A.

70.45 A
684-609
S.K. Taylor

254-78
10.17
J. Pokorny

M. Ostrosky
434-308

208-558
99.50 A

J. deGUIBERT & N. LADTOS
571-1318

K & B. Roll
653-3
12.8 Ac.
601-889

G.W. & S.A. HAMMOND
711-336
12.8 Ac.

C.A.& R.C. Gebanic

739-1332 *
S.W. BACH
R.R. VEHOVEC

110.82 A

A & E. ANDRE
669-1152
16 Ac.

400-238
23.71 A
M. Berman

663-873
383-1044
R.C. & E.E. RAND
10.02 A

15.37 A

B.E. & S.J. BENNETT
25 Ac.
812-344

H. BALANTE
709-1228
5.0 Ac. 1164.97

M. QUISTION CONSTRUCTION INC.
671-1207

A & L. McQUISTION
671-1213
3.284 Ac.
3.838 Ac.

D.S. BALANTE
805-310
798-302
465.63 6 Ac.

E.J. STIFTAR
C. McFANN
699-1046

STIFTAR ETAL

C.J. & L.L. SKUFCA
801-126

C.J. SKUFCA
60.9-12.9

C.J. & L.L. SKUFCA
696-333

E.F.K. BALDERMAN
657-639

D.S. BABCOCK

205-238
243-215
515-880

Babcock
J.M. Stratman
790-890
843-835
5.0 Ac.

Babcock
40.122 Ac.

DeVEGANZES Sons Inc.

L.J. & C.J. Colagiovanni
669-335
10.334 Ac.

J. & J. Enterprises
820-412

R.M. LANGHAM
633-364

R.M. SUTTON
4.715 AC
698-208

749-1262
A.E. & S.H. PETERS
15.21 A

696-1431
82.84 A

Bank One Of Northeastern OHIO, Trustee
R.R. Fenwick Irrev. Trust

J. & S. & B. HELLER
L. GROSS
657-942
mon. 945

N.E.J. ZEPP
732-491
2 A

110 A

38.67 A

MATCH LINE

H.K. RIFFETT 13.62 A. 678-786

571-1318

7 733-1374 678-788 N.&P. RIFFETT 75.420 AC

623-1002

673-374 7.34 AC A. THOMAS 11 AC

578-73 1.66 AC M. SOEDER 691-220

K.&B. ROLL 653-3 12.8 AC

G. W. & S. A. HAMMOND 12.8 Ac. 741-336 601-889

601-889 246374

28.77 Ac 2393.121

G. A. & R. C. GABANIC

10 70.45 AC

B.T. ANDERSON 3.18 A.

DAN A. BYLER 2.07 A. 52-1065 1.81 AC 601-986 D. & J. MALONE 505-856 1.87A 685-962

R.&K. SNYDER 492-193 1.52 AC

E.J.S. MOODY 754-1200 1.41 AC 754-1200 398 R

K.&C. MEINCH 669-307

E.K. MARTIN 1.19 AC 1.25 Ac. R/W

D.M.P. VEALE 3.8 AC

3.00 AC 351-393 J.&F. LAWRENCE 180-299

4.00 AC TAYLOR 797-1023 prop. 589-253 GARY BELT 3.09 AC

R. DEAN 655-6472 3.084 AC

794-756

18 AC 578-537

S.L. KENNEDY 707-193 3.153Ac.

3.153Ac.

T.S. VAN NORMAN 796-760

T.L.&S.M. VAN NORMAN 2.50 AC 761-261,263 736-1258

17.318 Ac. 547-182

A.&E. KENNEDY 26.614Ac.

M.A. TAVOLETTI 741-742 780-1289-91 808-146 12.572 Ac.

B.T. ANDERSON 3.18 A.

48.80 AC 684-609 S.K. TAYLOR

TAYLOR-WELLS ROAD

TRACT

H.&I. NARAMORE 247-660 9.76 AC 731-314 3.5 AC 66 607-307 WALLACE

203-323

57.61 AC 696-1433 BANK ONE OF NORTHEASTERN OHIO TRUSTEE R.R. FENWICK IRREV. TRUST 820-1280-82

82.84 AC 11 BANK ONE OF N.E. OHIO, TRUSTEE R.R FENWICK IRREV. TRUST 696-1431

14 S.&J.&B. HELLER L. GROSS 110 AC 657-942 945

15.90 AC

537-375 9.75 AC R. MARIETTA

S.&J.&B. HELLER & L. GROSS 50 AC

701-579 7.49 AC 3.10 AC B.&W. MORTON

34.60 AC 532-666

546-1325 L.R. & P.A. CHAPMAN 5 AC 234-577

C.J. TRUMBOLD 637-255 5 AC

T.&L. ALDRIDGE 601-17 663-1313 5.12 AC

HOLMES

G. & E. MEYER 44.54 AC 718-7 713-265

TAYLORS-WELLS PROPERTIES 800-1115 10.26 AC

J. GROSVENOR ET. AL. 578-747 64.47 Ac.

H. MILLER 723-746 524-879 31.28 AC

D.&D. KELLOGG 2.39 AC 480-538,540

S.&A.&P. FEW 699-1066 4.799 AC

22.91 AC

J. GROSVENOR 478-633 8.43 AC

812-338 D.&D. SCHANFISH 5 AC

C.&J. KELLOGG 574-1402 4.06 AC

5.30 AC

S.&L. POLLOCK 669-1112

EAST

TROY ROAD

2.46 AC W. KRONK 733-417 4.67 AC

716-1268 3.643 Ac.

619-720 7.547Ac.

255-499 1.5 A K.C. POST

400-911 1.5A M. MEYER 803-263

M.L. MEYER 809-320 3 Ac.

2

761-233

45.37 Ac.

SEC. 6

431-424

761-233

17.26 AC 761-233

R.T. & P.L. WOOD 3 30.17 AC 27.17 Ac.

681-640 K.S. SPISAK 2.20 AC

695-36 2.20 AC W.&P. GRIFFIN

2.20 AC K. GOFF 565-521

S.&T. WARNER 783-981 687-1104 2.92 AC.

52.828 Ac. B.A. & C.A. BROCKWAY 753-755

753-755

597-1234 1.68 AC S. LARABEE 599-316

D.&D. VAN BUREN 444-488 6.39 AC

SURVEY

451-314

63.61 AC

L. EIERMANN

1

35.65 Ac

J. GROSSMAN 294-365

SEC. 7

E.&N. IA MILLER 647-944

582-464 H.&R. 103A LOFTUS

1.03 AC 243Ac 823-451 B.&S. GOFORTH

470-509,511,513 663-17 55 AC

R. ROWLEY

532-666 10 AC

61.80 AC

L.H.&G.P. MUNSON

2

M.D. & P.J. JOHNSON 783-324 739-1329 40 AC

CLARIDON TROY ROAD

3

J.C. KRATOFIL STARR 31.25%
D.H. STARR 31.25%
D.H. STARR DISCRETIONARY TRUST 37.5%
670-578 670-645 25.33 AC 752-591

538-420 D.&J. STARR 4.15 AC

538-520 H.&R. STARR 2.76 AC

SEE DETAIL CLARIDON CENTER 6Q

N

SCALE: 1" = 300'

A	B	C	D
E	F	G	H
I	J	K	L
M	N	O	P

CLARIDON TOWNSHIP

JANUARY 1, 1989

RELATIVE REPRESENTATION

* Inadequate description

Match Line

307-331
733-1310
757-569

757-570

9.825A.

2

SEC. 5

790-867
B.A Armstrong, Jr.

R. ARMSTRONG

307-331
733-1310
757-569

17.50 A

757-570

2

SEC. 4

231.32 A

MAGDALEN FARMS, INC.
731-1154

562-122

C & M. Ineman

Match Line

69.69A.
I. YOUNG
470-456

3

28.50 A

373-73
J. & M. Evans 2.3 A

435-742

30 A

H. & J. Benson

15 A
725-131
ALTA Randles

3

96 Ac.

I E OPPER
667-161

N

SCALE 1" = 300'

523 6
A Cain
~~L & L Hess~~ ~~CH 73248~~
699-535
IDSHS
pt 97

13 A

18.50 A

CA SLAMAN (½)
&
C. ELHARDT (½)
787-622

31.50

EAST

SURVEY

STILLWELL ROAD

5.96Ac.

Claridon Inv. Trustees
20 A
607-967

R.S.A. HALT
431-720
734-871

27.40 Ac

576-25
734-873

28.52 A

625-1240
M. & R. HOLT
3.00 Ac
609-314
733-1326
N/A SCHARF 3.000 Ac

J. & L. PIONTKOWSKI
378-738
383-33
2.0 Ac

~~J5885~~
D & K Tretera 3.8Ac
635-837

C.J. & T.L. GATRELL 2 A
672-513

678-695

R.D. & F.R. BRACKETT
745-610
7.2Ac

L & F. Lumaye 731-10
20.00A

430-488

R.
OHIO TURNPIKE

Schlosser Paving Co.

Inc

P. Hans

1 2 3 4

CLARIDON TOWNSHIP

A	B	C	D
E	F	G	H
I	J	K	L
M	N	O	P

213-566
746-813

SEC. 8

38.30 AC.

2

729-775

P.H. STARR 31.25%
J. (CRAWFORD) STARR 31.25%
P.H. STARK DISCRETIONARY TRUST 37.5%
752-591

203-238
218-345

28.08 A

752-591

229-186
578-1310 SD

33 A

210-438
676-613

40 A

783-324
799-1328
M.I.P. dec'd

752-591
620-577
620-435

R. & H. Kellogg
~~711-934~~

576-568 2A
Foundation

3

453-805
676-613

17 A

J. & J. Marcus

SEE DETAIL
EAST CLARIDON
S R

167-294
316-227
D.S. & B.J. STARR
1.91 Ac

669-783
7.46 A
J. & S. DECKER

R. & D. ASHLEY 3A
795-417

711-1330 3A
S. & C. Wells

E.J. BARZAK
693-11
2.50A

L. & L. Nonamaker
669-174
775-7944
11.835 Ac

696-1283
J.S. McConnell
6.092 A

W. & K. Woods
709-1288
2.76 Ac

E. M. MOTIL
2.5A

435-274
~~711-1330 C~~
~~CH 73426~~

MAY MOTIL
31.974c
~~31.93 A~~
~~CH 73426~~

G.T. Kent
5.0142 Ac
Quaw

~~MARK~~ MOTIL
5.0142 AC

735

300

220-551
657-897

DEED - 10.184

2

21.43 A

17.774A

17.32 A

731-888

P & D FERNBACH II
794-498
804-485

J. & L.E. Killeen
709-1256

731-888

* Inadequate description

JANUARY 1, 1989
RELATIVE REPRESENTATION

51.75 A

200-432

Demko-Lewis Sub Div.
Lot Subdivision 12 Vol. F Pg 165

276-1232

11.25 A

731-888

358-552
601-1096
3.187Ac
W. & C. Hetanen

425-330

D. & P. Demko

19.41

M.J. Demko

625-338

9.71 A

731-10

20.00A

430-488

807-793

731-1154

731-10

20.00A

19.494 Ac

807-793

~~J5885~~

31.87 A

C. G. DINGLE
JOHN CARROLL UNIVERSITY
821-557
821-559

711-1330

MAYFIELD ROAD

C.E.I.
808-842

200-415

127.26 A

City of Akron

Match Line

562-122

77. Ac.
C. & M. Iseman

SEC. 4

2

553-546 2 Ac.
920-1062
T. J. + K. E. PESCHA
652-465
[redacted] 5 Ac.
C. J. + B. B. Roadhouse
808-849
J. + A. M. HESS 2 CH
518-878
S. + V. T. HISAFF
537-1250
2 CHS
M. + V. MEADOWS
643-98
2.26 Ac.

200-101
509-615
16.72 A

A. Wolf
R. Posto

750-29
J. T. DAVIS
3.397 A

546-23
4.00 Ac.
Z
A 1.38 A

601-289
5 A
O. B. WARNER

3

452-733
33.21 A

R. Kelsey, Jr

20.60 A
672-1033
H. Esser

T O W N S H I P

E A S T S U R V E Y

H U N T S B U R G

S T I L L W E L L R O A D

496-328
9 A
G. & C. Karch Jr.

A. & E. Slezak Rd.

745-686
1.5 Ac.

201-91

1

50 A

J. & P. Demko
125-330
1.722

City of Akron

200-432

2

51.75 A

SEC. 9

City of Akron

Vol. 6 - Pg. 169
Demko-Lewis Subdivision

432-467
2 A
735-77

232-470
B
735-79 2.09 A
A. & C. Stavilovich 1.56
R. & D. Mostowy 1.63 A
609-253
R. & L. Toth 1.62 A
725-332
496-606 3
E. & S. Baylor Sr. 1.58 A
587-279
Conrad & Rea 23.87
585-377 3 1.85 A
D. Ott
E. R. & K. M. Atwood 1.643 Ac.
754-1278
805-377 1.80 A
D. & A. Valvoda
225-316
432-516

Demko-Lewis

MAYFIELD ROAD

U S 322

200-415

3

127.26 A

N

SCALE 1" = 300'

JANUARY, 1989
RELATIVE REPRESENTATION

* Inadequate description

A	B	C	D
E	F	G	H
I	J	K	L
M	N	O	P

CLARIDON TOWNSHIP

Match Line

40 Ac.

C. & E. Squire

13

R.E. & C.A. HENDRICKSON 771-966 4.12 Ac.

591-1082

13.87 A

263-55

213-272 - 589-22 = .46 DEED 4.13 41.87 13.87 = 28.00 7.954 A. 20.07 Ac. TAX DUPLICATE 8.4744

46 A TOTAL 28.024 Ac.

685-719 J.H. STREETMAN

19.4824 CH 7.7734

W.E. Marx Jr. RFE Ratick 589-22 876-1185 for 28A

553-584

8 Ac.

745-358 D.J. WAGNER

16

111 A

D.R. & J.B. Hess

J. Hess 463-184 14.4 A

M.R. RILEY, Jr. 793-306 12.05 A

J.A. & M.R. PURDOM 690-192

E.T. & M.B. BAXTAR 556-1191 39.94 Ac. 732-690

17 10 A 607-446 P.J. & A.S. Leininger

T O W N S H I P

H O L M E S

M U N S O N

R.E. & C.A. HENDRICKSON 771-966

229-322

H. & J. Hummel 15.20 A 716-1214

F.E. ANTON 3 Ac. 1 Ac. 308-673 Certif. 79-118

L.E.J. Chag. Lithographing 067-1557

J. & J. Enterprises 820-412

R.V. & A. Holt 821-961

Paul E. & Sandra L. Wilkes 751-743 12.245 Ac.

589-473 FRANKLYN E. & GAYLE J. ANTON

33 A

36 Ac. (40 Ac)

AIG Bollwitzer 669-440 757-226

201-469

44.38 A

233-478

692-1126 D. Babcock

R.L. & M.M. WHITE 798-1132 62.96 A

G.C. & G. Johnson 2.50 A 724-244 673-1266

12.05 A

523-971 M. Bradley 2 Ac. 574-149 3 Ac.

631-917

50 A

423-27 Fip. Holzheimer 5.74 A 732-331

755-1104

G. BUHOLL

237-300 3A T. Johnson

18.54 A

15.07 A T.P. Cseplo 537-689

M.D. RUDDOCK 788-654 30 A

491-760 733-1007 T & E SCHENKE 10.04 Ac

J.A. & J.L. BRUNO 687-415 719-1134 17 Ac. 805-460

R & M Strichko 578-677 675 5 A

W.G. Schmid 710-228 22 Ac.

E. & W. Erdman 559-227 2.96 Ac. .8 Ac. 2.19 A E. Erdman 663-609 D.G. Enochian 1.87 Ac. 1.82 Ac. 2.05 A

G.L. & E.R. BADOVICK 812-785 33.1732 Ac.

17.34 A

218-607 512-652 733-998*

± 44.26 A

776-736 V.H. Bowyer

257-307 3.37 A W. & S. Fowler 733-536

D. JURGENS 2.41 A 795-120

C.A. & W. McMaster 1.66 A 718-859

6.21 A 759-383 K.H. & E. BUSHMAN & D. & P.L. Laswell

345-603,606 558-127

182-288 12.23 Ac. 130-222

23.35 A The Cleve. Soc. for Blind

213-548 558-127

W.C. & K.M. BUEHNER 34.74 Ac. 812-787

21

Match Line

697-7

38.67 A

W.J. & I.J. GORDON FRANKLIN

14

AGUREG 2.156 Ac 718-856

738-734 1.A

M.E. BASKIN

200-174 195-234 248 A R. Kellogg

9.58 A F. Kellogg

585-301

452-131 336-505 1.5 A N. & J. V. Toth

DEL PINZONE 265-291 2.02 A

2.02 Ac. D.L. & B.M. PECK 742-1286

R & L PINZONE 552-1379

265-289 6.05 A N. Neidenbach

734-109

53.07 A

15

Y. Wilms

409-21 673-987 24.10 A

E. Pure

673-48 168 E. Pure

TAYLOR WELLS ROAD

See Sheet D

Plymouth Acres Sub'd

12.50 A

ALDEN SHIRE

± 11 A

S & A CALVIN 619-1270 9.5 A

11. R.L. WHITE & M.M. HAMMER 669-1312

10. M.J. & P.A. HAMMER 738-116

9. J.F.A. Anderson 6-12-57 5.312 Ac.

8. D. & J.C. Fury 747-193 3.0714 Ac.

7. J & K Kondziolka 630-230 3.1169 Ac.

6. J & R Hayes 66-1733 3.0705 Ac. 3.7685 Ac.

12. 6.5588 Ac.

VOL 11 PG 113 STONEY SPRINGS DRIVE VOL 11 - PG 113

730-577 D.J. & C.A. HOMA 747-1248

6.5746 Ac. 13. 5.2156 Ac.

J. & R. Hess 667-1334 3.4661 Ac.

J & P Murphy 633-1078 3.5064 Ac.

G & D Glowacki 630-319 3.3869 Ac.

E & B Stiller 635-421 3.6237 Ac.

14. 15. 16. 17.

MATCH 11 J

CLARIDON WOODS EST VOL 11 - 113

251-257

19

36 A

W. & E. Schmitt

82.89 A 495-305

J. & R. Balso

JANUARY 1, 1989 RELATIVE REDRESENTATION

156-137 667-825

221-359

A & M. First 667-825 59.26 A

247-536

53.35 A

A. & M. First

22

266-302

85.98 A

J. Babbs

217-203

11.67 A

217-464

11.89 A

SCALE 1"=300'

N

* Inadequate description

A	B	C	D
E	F	G	H
I	J	K	L
M	N	O	P

CLARIDON TOWNSHIP

U S 322

MAYFIELD ROAD

SEE DETAIL CLARIDON 6 Q

CENTER

J.S. HARDY, Sr. 4.01 A 759-176

F E N W I C K VOL 6

E. Kracker 2.01 A 469-235

123-682 509-687 M. Wellman 204

J.A. & L.M. GRAND 740-591 (1965-537) PG. 37

Mrs. MARIE 402-133

S. & C. Nance 553-267

R. & D. Wiers 556-387

V. & E. Brockway 454-216

J. & M. Gardner 154-214

N.F. Swaney 721-1042

737-36 542-182

J.H. Morgret 9.69 A

T R A C T

15 89 A

213-197 556-750 568-640

152-155 J. Ladd

GRASSER 7.83 A 776-135

2 Ac

722-1029 L. & H. ARMSTRONG 14.30 A

574-259 J.H. Armstrong 345-942 A.L. Wellman

J. & J. Taylor 480-739

I.M. Petersen 683-209 3.03 A

1.68 A 346-30 .76 A E. Pollock 495-952

3.70 A. C.A. Carfoscia 721-486

A. + J. Previte 800-324 19.9 A

800-324 4.50 A #2

1.96 A #3

13.87 A

709-804

88.25 A

775-852

V. KORDIAN & J. KAINEC 537-331 15.92 Ac.

562-288 R.D. Moses 17.51 Ac.

749-1003 4.375 L. & H. Schlater 515-370 K. & R. Luoma .75 A

1 63.42 A

775-860

152-501 A. Wilmot et al.

.5 A 477-409 576-450 G & S.A. TOMPKINS

633-446, 447

775-860 50 A S. & J. RAJKI, Jr.

SEC. 12

709-840

S. & J. RAJKI, Jr. 775-852

649.35 733.09 242-282 844-877 9.45 11.45 A T.A. + D. Wilmot K. Wilmot

2 19.62 A 775-852

J. & P. Wilmot 310.47 3.000 278.6

R.A. & B.H. BELL 777-710 4.00 Ac.

B. & L. HESS 5.917 Ac. 758-1197 513-259

R. & T. REID 787-911 4.206 Ac.

W.K. Bartholomew 484-334

237-26 613-679 60-42 DN. HESS

.718 A

.72 A CHRISTIAN FELLOWSHIP CHURCH

775-374 L.O.A.

ENSIGN ROAD

E A S T S U R V E Y

409-21 673-487 2410 A E. PURA

L & D. Pinzone

E. PURA ROAD

15 A 2.02 A 2.03 A 2.02 A 6.05 A 5.5 A 34.92 A

409-302

5. Williams et al.

18 60 A

R. Starr

D.G. DAWSON 3.28 A 637-764

See Sheet 5 12.50 A Plymouth Acres

J. Holland 1 A 673-1159

804-1133 A D.G. FISHER

5 A CALVIN 9.5 A 619-1270

D.C. AMOLSCH 603-939, 941 4.552 Ac

J.R.T.A. BLAIR + SAGER 740-137

R.C. Rochambeau 635-261

702-824 D.C. + J.E. TERGUES 3.0297 Ac 3.0145 Ac 3.0004 Ac 3.0369 Ac

C. Trask 1 A 703-303 R.13 6/4/1871 733-693 694-13 R.F. & H.F. BINDER 3 Ac

1. 694-1047 685-670 W. & P. FLESHER

2. G.N. HAMBLE 665-1325 730-1318

3. 4. 5. A.M. GEORGE 643-866 W.J. & S.N. GREULE 748-470 685-810 R. & S. HESEC

6. 7. 8. 9. TAYLOR WOODS ESTATES

10. J.M. COLVILL 758-1093

STONEY SPRINGS DRIVE VOL. 12 PG. 131-133

VOL. 11 PG. 13

18. R.A. ANDERSON 638-658 3.6891 Ac

19. R.M. & G. Wharton 635-03 3.8260 Ac

L. HENNESSY Not part of this subdivision. 670-1219 3.2609 Ac

E. & M. Hamble 638-608 730-1031 3.0239 Ac

REH. BINDER 391-476 3 Ac

V.J. Jr. & K.D. DIMARIA 794-102 3 Ac

G. & J.M. SOLTIS 763-1144 3.7263 Ac

J.H.L. Columbus 710-1224 2.0405 Ac

685-812 J.R. + S. HESEC 2.0449 Ac

685-814 T. CHARNERA 2.0526 Ac

T.R. & L. DALEY 2.0449 Ac

R. & D.E. DALEY 745-620 3.0646 Ac

685-501 D. McKENZIE 3.0778 Ac

D.C. & B.D. McCLELLAND 761-413 3.1111 Ac

CLARIDDY WOOD

WATCH HILL

251-257

36 A W. & E. Schmidt

19 42.45 A

10 A

495-305 40.44 A J. & R. Balso

156-137 667-825 221-359

667-825 59.26 A A & M. First

247-536 53.35 A A. & M. First

721.2 251-436 3.31 A G. Messner 696-363 2.53 A

247-536 A. & M. First 239-271 15 A C. & L. Peine 568-191

266-302 85.98 A

585-1116 GERALD L. & EDYTHE A. AHOLA 2.688 Ac

22

16.31 ACRES R. & M. Lemons 710-1298 S. Krawetz 3.34 A .67 A

J. Babbs

TAYLOR WELLS ROAD

CLARIDON-TROY ROAD

V. KORDIAN & J. KAINEC 537-331 15.92 Ac.

562-288 R.D. Moses 17.51 Ac.

749-1003 4.375 L. & H. Schlater 515-370 K. & R. Luoma .75 A

Temporary Cul-de-Sac Easement

612-156 P. VALENTINE

677-440 ET. & M. Snyder 6 A

223-85 15.50 A C. & E. Luoma

208-635 260-263 A. & S. Kondrewych 7 A

286-380 531-597 J. Merlin 5 A

223-169 A. & M. Green 5 A

232-319 2 A

311-422

10 A

531-968 5.5 A J. & A. Bizyak

3 76 A

J. & A. Bizyak 484-868, 77, 77 486-654 486-646 492-807 492-810 492-813 495-277

H.H. Webster

L. & R.A. SHARBACK 771-95 18.25 A

206-469

SEC 13

1 39 A

A. English

JANUARY 1, 1989

SCALE 1" = 300'

A	B	C	D
E	F	G	H
I	J	K	L
M	N	O	P

CLARIDON TWP

RELATIVE REPRESENTATION

* Inadequate description

SEE DETAIL

EAST CLARIDON 6 R

MAYFIELD ROAD

U S 322

Fenwick Survey

D.J. Starr 28.08A

R.M. Kellogg

J. & J. Marcus 676-613

J.M. & B.A. YOUNG 739-7521

D.W. ROBINSON 712-498

A & E Bartells

E.A. HALL 597-591

R.H. Smith 311-148

T & E HUNTER 734-869

L.M. & A.L. LUOMA 747-380

J.J. & J.V. GINGERICH 735-1082 3.133 Ac.

J.R.B. LOFFEL 597-713 5.71 Ac.

Cemetery 1.94 A

ROBERT S., Sr. & DORIS C. WILSON 726-928 355-1 587-383 10A.

GERALD A. WILSON 726-930 10.454 Ac.

ROBERT SAMUEL WILSON Jr. 726-932 10.454 Ac.

DEBRA & LAWRENCE D. WILSON 10.454 Ac. 751-1228 726-928

R.C. Miller 292-541 1 Ac

R.C. Miller M.R. Miller 701-1089

C. PALANSKY 799-624 3.083A

W. PALANSKY 657-44 611-1131 44.05 A

S.I.S. SITLER 1 Ac. 786-404

72.06 A

221-225

775-860

50 A

775-860 S. & J. RAJKI, Jr.

189-547

775-860

19.62 A

255-240

EAST SURVEY

I. Haueter

571-609

54.362 Ac.

Douglas H. with & Margaret Ann Larson 826-158

10.349 Ac. 186.80

R.P. & B.O. Stith 880-683

S. Kibler

J.A. & D.H. Rettger & S. Terrill 840-569 6.000 Ac.

708-1327 T. NICE, M.D. 20.4021 Ac.

SEC. 10

M. KURTZ 818-471-3 674-13 * 14.2560 Ac.

F.L. & K.A. KOTH 674-9 * 20.1239 Ac.

B. Fleder 391-529 5 A

L. Radde 210-51 674-407 5 A

R & R. Hills 304-617 674-1 1.67A 638-181 W.L. Ferrito & R. KNAPP 783-682

A.R. Elder 2923-46

JAMES A. WETZEL 768-420 11.0289 Ac

M.E. DeMUTH Jal 695-525 434-52 1697A 599-156

B. DeMuth 417-727 1.12A

M. DeMUTH 239-235 599-156 2.75

S.N. Pollock II 568-1167 15.3 Ac

729-630 E.R. POLLOCK 64.7 Ac

SEC. 11

B. Sternadel Demko Subdivision Recorded plat Vol. 8 P. 32

DAVID & BEVERLY DORSON 2.72 A

S.V. & N.J. SESTAK 679-346 2 A

ENSIGN ROAD

J.P. TAYLOR 804-4 1A.

H.P. GEISS 765-142 1.5A

R.D. & M.L. FREDERICK 523-892 5.49A.

J.E. PIERCE 514-261 2.01A. 1.82A. 1.82A. 2.54A.

423-630 H. & O. Kelly

255-240

18.50 A

D. Pollock

803-845 E. Statkus

44.49 A

76 A

J. & A. Bielak 484-868, 70, 72 492-84, 810, 813 495-237

H.H. Webster

311-422

A10-80A

311-422

10A

J. & A. Bielak 484-868, 70, 72 492-807, 810, 813 495-237

H.H. Webster

31.50A

206-469

99A

A. English

186-443 35A.

B. Wilson

SEC. 14

SEE PAGE "O"

SEE PAGE "O"

DAVID A. & CECILIA L. BELL 770-634 21.84 Ac.

518-419 575-171A D.R.C. Bell 575-171A K.M. Bell 575-172 1A 792-32

C. Hietanen 706-170

217-533 234-424

JAMES A. & LINDA J. DEANS 770-630

16 Ac.

KENNETH P. & F.M. BELL 770-632

220-224 5A K.R. & C.L. BELL

556-15 F.J. & K.M. Brown 1.87 Ac.

23.50 A

T.J.D. BARANOWSKI 788-255 3 Ac.

E.E. Stone 552-468 1 Ac. 490

L.R.L. HARDY 657-1 537-712 4.873 Ac.

559-91 1 Ac.

K.R.M. Miller 4 Ac. 559-193

767-996 S.T. & J.M. PELIS 1.836 Ac.

430-24 776-904 Farm 1.84

Hemingham

A.L. & G.H. Douglas 814-991

N.E.S. MILLER 574-167 Rose 734-685 *

R.L. GINGERICH 757-1289 1.83Ac.

757-1289 1.83Ac.

538-651 23.0A M.E. CAMPBELL

562-214 L.& P. McKinley 11.64A.

15.29 Ac.

K.M. Leonard 703-1267 32.76 Ac.

T. Stern 867-966 R.J. & K.N. Braun 877-61

N.E.N. Chancy 505-564 1.84 Ac.

A.T.&T.A. Avisa 814-1189 534-350 Evans 1.84 Ac.

15A

285-541 477-84

963.76'

620.58'

665-1014 4.51Ac.

G.B. PISCHING 620.41

G.V. & B.J. PISCHING 647-813 1.24A.

234-424

W.L. DEANS 1.24A.

553-110

1342.34'

963.76'

905.20'

980.30'

1342.34'

963.76'

905.20'

980.30'

S.A. Elder 2923-46

R.P. & B.O. Stith 880-683

10.349 Ac.

1186.80

S. Kibler

42.17A

417-727 1.12A B. DeMuth

695-525 M.E. DeMuth Jal 434-52 1697A 599-156

M.J. & L.E. SHALEK 770-748 4.6804A

3 Ac.

345-198

33 A

742-389

742-389

99.81A.

742-389

S. Peterson D. HALL P. DINALLO

B.L. BALZER P.I. PETERSEN K.R. PETERSEN

E.P. SOLTIS 770-330 629-1132

83.09A.

SEC. 15

SCALE 1" = 300'

A	B	C	D
E	F	G	H
I	J	K	L
M	N	O	P

* Inadequate description

CLARIDON TWP.

JANUARY 1, 1989

RELATIVE REPRESENTATION

430-387
3.08
A. Corson
R.T.B. SPRINGER
2.13 A
762-769
2.15 A
762-767
R.T.B. SPRINGER
785-115
2.15 A
200-415
City of Akron
221-225
B. & O. R.
72.06 A
1
127.26 A
S. Kibler
Rettger & Terrill
708-1327 &
240-569
200-468
T. NICE, M.D.
SEC. 10
20.40 Ac.
26.15 A
14.2560 Ac.
M. & M. Kurtz
2
City of Akron
67-4-13
F. L. & K. A. KOTH
677-3
200-467
20.1239 Ac.
5 A
5 A
304-617
R. & R. Hills
4.67 A
633-191
461-33
4.61 A
W. L. Ferrillo & R. KNAPP
281-552
534-127
9.05 A.
R. & S. Richmond
977-433
1.29 A
J. & T. Price
C. R. MOORE
669-535
4.17 Ac
PARSONS
669-552
1.708 Ac.
L. MOORE
N.O.752 Ac.
3
417-1050
568-486
G. L. Moore
4.13 A
56.49 A
392-494
533-1234
S. Miller
5.03 A
282-576
523-278
5.21 A
282-574
523-279
C. Leinweber
5.26 A
582-280
390-563
C. Leinweber
5.20 A
5.26 A
OLD STATE ROAD
336-290
3.34 A
J. & L. Southwick
6.19 A
O. & R. GINGERICH
611-821
5.70 A
399-393
5.15 A
12.85 A
399-530
5.08 A
F. Valvoda
M. Richmond
270-390
576 A

EAST HUNTSBURG TOWNSHIP SURVEY

N

* Inadequate description

SCALE 1" = 300'

JANUARY 1, 1989
RELATIVE REPRESENTATION

A	B	C	D
E	F	G	H
I	J	K	L
M	N	O	P

CLARIDON TWP.

TOWNSHIP

MUNSON

W.C. & K.M. BUEHNER
34.74 Ac.
812 - 787 Ac.
213 - 548

G.L. & E.R. BADOVICK
812 - 785
33.1732 Ac.

21

E. & W. ERDMAN
559 - 227
2.09 Ac.

579 - 521 R. Erdman Est.
2.89 Ac.

G. Carlson (Agent)
502 - 566

750 - 1245
N. ENOCHIAN #1
1.87 Ac.

#2
1.89 Ac.

N. ENOCHIAN
750 - 1245

231 - 370
2.05 A #3

N. ENOCHIAN
750 - 1245

491 - 760
T. & E. Schienke
CH-73429
10.04 Ac.

W. & D. SCHMID
805 - 462
17 Acc

R & M. STRICHKO 5 A
478 - 671
675

22 Ac.

W. B. Schmid
710 - 228

W & C Miller
179 - 190 2.5

531 - 803
MONTAGUE
J. ROGERS
740 - 958
742 - 1191

A30 - 147 809 - 1000
LNDR.
C. Mi Quade et. al.

Geauga County Sq.
469 - 1014
8.49 Ac.

32 - 119 (WAS 80 AC) 1st PARCEL
LEAVING ± 24.0579 Ac

36 - 196 1st PARCEL LEAVING ± 15 Ac
(WAS 49.62 AC)

633 - 599 (WAS 93.7713 Ac)
LEAVING ± 25.192 Ac

11.67 A
217 - 203
11.89 A

247 - 536
53.35 A
A. & M. First
582 - 1014
582 - 1015
85.98 A

22

Michael F. & Victoria Murphy

B12 - 704
67.98 A

1

WILCOX &

46.0 Ac

A. Hart

5

SMITH

143 - 578
TRACT
100.70 A

Jewish Comm. Center

32 - 119
2nd parcel 40.75
in Lots 4 & 5

2nd parcel
36 - 196 - 10.10 Ac.
in Lots 4 & 5?

COMMISSIONERS OF GEAUGA County

2

70.36 A

ALDERMAN

POND

46.38 A

15.62 A

4

52 - 299

43 Ac.

578 - 1218
143 - 292
512 - 273
667 - 181
3.89 A
730 - 920
THE GAINDER FAMILY LIMITED PARTNERSHIP
801 - 1154
Comm. 326

576 - 958
3.90 A
M. Gum & S. Malovic

443 - 90
56 A

Geauga Hospital Ass'n

8.95 A

Geauga Hospital Assoc.
469 - 955
7.06 Ac.

708 - 208
326 - 23
County of Geauga
2.936 Ac.
7.08 Ac.

BUEL

TRACT

DRIVE 60'

RIVERWOOD Dr.

11.162 Ac. Rd.

AGUILLA ROAD

N 7° 32' 34" E

N 0° 09' 19" E

VOL. 15 PGS 53 TO 55

MENTAL HEALTH SENIOR CENTER
3.6845 Ac.

CO COMM.
GROUP HOME
3.000 Ac.

G. Comm.
GEAUGA CO. D.S.A.
4.2195 Ac.

THE GEAUGA COUNTY BOARD OF COMMISSIONERS
725 - 497 = 147.90 A ± less
per plat VOL. 15 - 53 = 136.889 Ac

ROAD

VOL. 15 PGS 53 TO 55

HERRIN T

.0727 Ac.

W. I. B.
M. DOR
.93 Ac.
551 - 322
551 - 320

T. & N. K. MICHEL
4.00 Ac.
623 - 1196

454 - 954
67 A
The Pleasant Hill Golf Course, Inc.

30 A

N

ALDERMAN RD.

SCALE 1" = 300'

JANUARY 1, 1989
RELATIVE REPRESENTATION

* Inadequate description

A	B	C	D
E	F	G	H
I	J	K	L
M	N	O	P

BURTON TOWNSHIP

CLARIDON TWP.

247-536
53.35 A
A & M. First

251-436
5.84 A
G. Messner

247-536
53.35 A
A & M. First

582-1019
85.98 A
Michael F. & Victoria Murphy

G.L.F.E.A.
AHOLA
585-1116
2.68844 Ac.

239-271
C & L. Peine
15 A

245-322
16.31 A
R. & M. Lemons

R & M. Nt. rd.

591-617
D.M. & J.J. KRAWETZ
3.34 A
.67 A

810-582
10 A
N.M. HAWGOOD

812-704
67.98 A

3 A
731-312

218-458
20 A
M. Trask

A. Hall

.52 A

11.07 A

143-578

100.70 A

S M I T H

&

Jewish Comm. Center

67.50 A
Mildred & Jack Egli
637-906

70.36 A

W I L C O X

E. Gamble

T R A C T

41.65A
556-499
M.E. Zeit

524-306
842-116
M.G. Reed
W.L. Jenkins

38.00 A
15 A

3

Hill Road

TAYLOR WELLS ROAD

1

2

3

B U R T O N

T O W N S H I P

512-688
W. & H. Favlovski
6 A

223-85
15.50 A
C & E. Luoma

208-635
260-263
615-657
A. & S. Kondrewych
7 A

579-1725
719-1158
D.L. & M.C. Bradford
5 A

D. & D. Arp
603-48
5 A

232-319
218-156
David Eric Mann
751-190 #
Parcel #1 2 Ac.
Parcel #2 6 A

218-555
Parcel #3 5 A

F. & J. Direly
696-1121
17.41 A

16.12 A
696-1121

178.37 Ac
THE TROY TAYLOR CO.
750-1255-1268

512-902
2.0 Ac.
R. & D. Barber
712-251
585-483
2.0 Ac.
E. & M. Saloka

Berkshire Board of Education
29.17 A

D. Page
213-336
19.56

R & D. Page
9.72 A
213-336

CLARIDON TROY ROAD

18.25 A
L.L. & P.R. Sharpnack
771-95

311-422
10 A
H.H. Webster

733-21
712-652
D. & L. Tiber 1.9 A

G.T. Tiber
607-600
.5 A
.1807 A
.1807 A

580-892
S.A. & C. Taylor
86.6393 Ac.

F. & B. Byler
531-611
735-105
50 Ac.

S. Tiber
603-594

732-1034

F. & B. Byler 3 A
774-216

3.58 A

Geraldine Tiber 617-724

399-968
A. & A. Lobasso 5 A
B. Motil

806-718
S.R. & L.L. Moody
40.02 A

.5 A

T. A. Cholley
589-911
6.01 A

43.80 A

D.L. & D.W. Kelley
736-1054

212-695 F.G. Clay

164
77702

164
2
77702

S U R V E Y

E A S T

N

SCALE 1" = 300'

* Inadequate description

A	B	C	D
E	F	G	H
I	J	K	L
M	N	O	P

CLARIDON TWP

JANUARY 1, 1989
RELATIVE REPRESENTATION

SEC. 14 — SEC. 15 — SURVEY — TOWNSHIP — SECTION

1.22 Ac.
O. SNEAD
389-311
629-186, 187

10.54 Ac.
O. SNEAD
585-189

345-138

3.34
776-1220
M & E SLATTERY

OLD STATE ROAD

524-921
LWA
M & S MELT

83.09 Ac.
E.P. SOLTIS
770-330
629-1132

W. & R. KILLINGS
444-1011
1.96 Ac.

A. & D. HOBSON
738-641
2.0 Ac.

311-422
10 A
H. H. Webster
31.50 A

435-37
550-235
673-372
611-1294
19.912 Ac.
REV. F. D. & A. B. WILSON

86 Ac.
617-724

23.14 A
665-485
Rev. F. & A. Wilson Jr.
731-569

161.10 A

B.J. & V.A. Kullik
832-1335
5 Ac.

593-917
R.G.K. Dewey
7.84 Ac.
678-1240

R.P. & P.M. Kozlick
798-54
7.84 Ac.

C.I.S. Peterson

565-951

220-454
25 A
A. Fleder

N.S. Waite
631-221
3.00 Ac.

E. & J. Ward
631-223
12.573 Ac.

40.02 A

REV. F. & A. WILSON JR.
665-487
731-569
16.557 Ac.

5 A
G. TIBER

435-465
46.60 A
J. Ward

SEC. 15

THE TROY TAYLOR CO.
750-1255 TO 1267

G. & A. HUGE
671-279
24.773 Ac.

178.37 Ac.

48.87 A
734-509
L. Hess
805-49

485-927
58 A
2

G.W. Hoffman
574-1165

S.L. & D.B. Johnson
~~J.W. Johnson~~
868-1003
~~CH-74376~~
40 A

523-801
C.A. ROPES
7.0 Ac.

50 A

K & E Hadlock
505-251

79 A

435-350

18.71 A

10 A

58 A

7.17 A

MIDDLE EAST BAPTIST CONFERENCE
523-765

32.75 Ac.

34.34 A

3

239-102
L.S. & S.S. Miller
18.74 Ac.

135-165
5 A
J. Ward

8 A

485-927
5 A
G.W. Hoffman

582-172

181.30 A

43.80 A

431-799
431-1

The Mid. East Baptist Ch. Cem.

S. & L. MILLER
5. Ac.
731-185

778-251 1A
J.S. HELLER
1A
778-251

17.23 A

7.45 A
DIANE R. CUSHMAN
768-974

GRANDVIEW GOLF CLUB Inc.

DURKEE ROAD

N

SCALE 1" = 300'

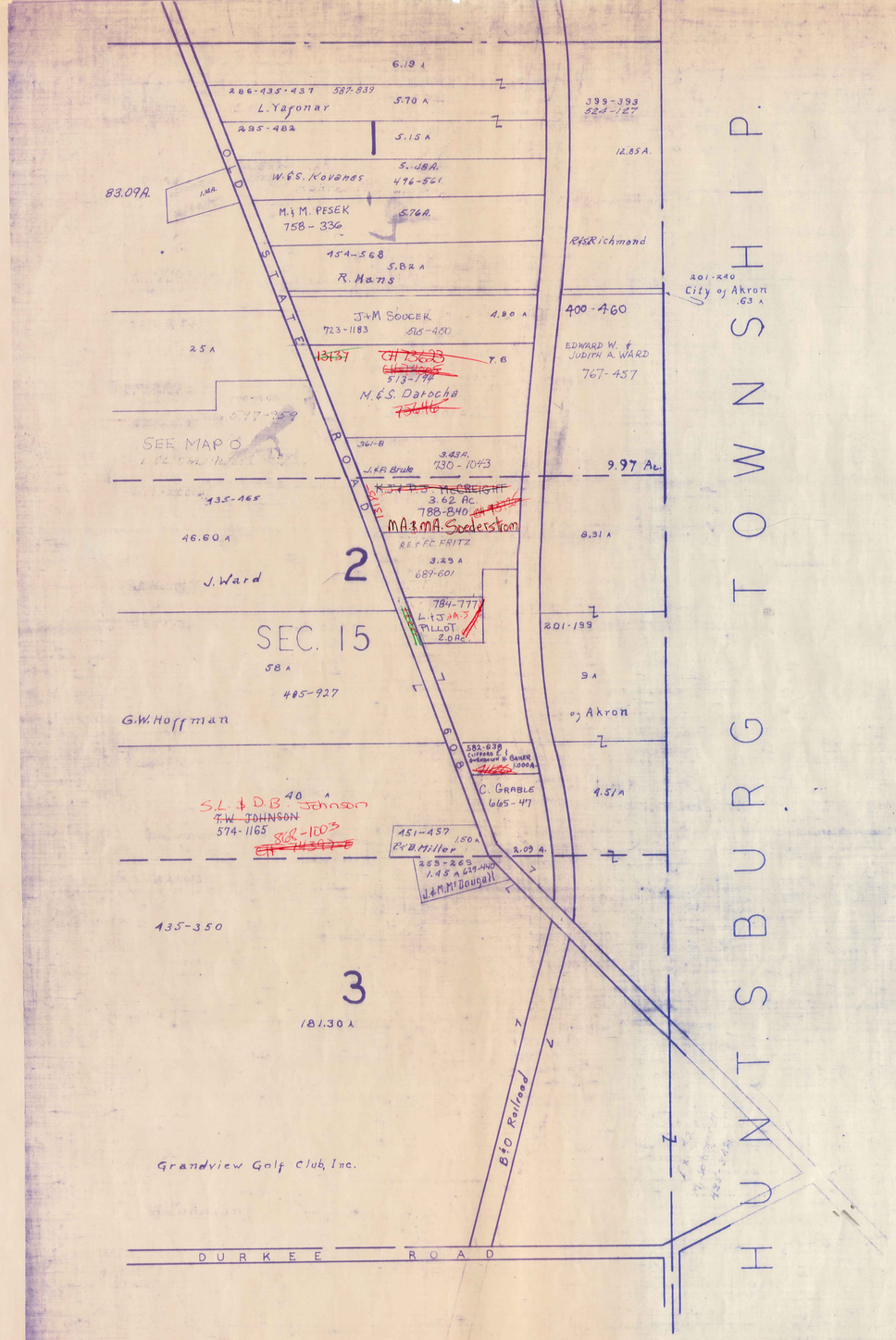
A	B	C	D
E	F	G	H
I	J	K	L
M	N	O	P

* Inadequate description

CLARIDON TWP.

JANUARY 1, 1989

RELATIVE REPRESENTATION


6.19 A
286-435·437 587-839
5.70 A
L. Yaronay
295-482
5.15 A
W.&S. Kovanas
5.38A.
476-561
83.09A.
M. & M. PESEK
758 - 336
5.76A.
454-568
5.82 A
R. Mans
J+M SOUCEK
723-1183
4.80 A
585-480
25 A
13137
CH 73633
CH 74655
513-194
M.&S. Datoche
75646
SEE MAP O
361-B
3.83A.
730 - 1043
J.&B. Brule
9.97 Ac.
435-465
K.J.+D.J. McCREIGHT
3.62 Ac.
788-840
CH 74775
M.A.&M.A. Soederstrom
46.60 A
REFEE FRITZ
3.29 A
687-601
J. Ward
2
784-777
L.+J. ADAMS
PILLOT
2.0A.
SEC. 15
58 A
485-927
G.W. Hoffman
582-638
CLIFFORD C. & BARBARA H. BAKER
1.000A.
CH 74655
C. GRABLE
665-47
40 A
S.L. & D.B. Johnson
T.W. JOHNSON
574-1165
CH 73633
151-457
P.B. Miller
150 A
283-269
1.45 A 629 AND
J.&M. McDougall
2.09 A.
135-350
3
181.30 A
Grandview Golf Club, Inc.
B&O Railroad
DURKEE ROAD
OLD STATE ROAD
HUNTSBURG TOWNSHIP.
399-393
524-127
12.85A.
R&SR Richmond
201-240
City of Akron
.63 A
400-460
EDWARD W. & JUDITH A. WARD
767-457
8.31 A
201-199
9 A
of Akron
4.51 A
N
SCALE: 1"=300'
* Inadequate description
JANUARY 1, 1989
RELATIVE REPRESENTATION
A B C D
E F G H
I J K L
M N O P
BURTON TWP.
CLARIDON TWP.

CLARIDON T.P.
[CENTER]

SCALE 1 IN. = 2.5 CH. = 165 FT.

JAN 1, 1980

LOT 2

D.S. & M.L. PULLAR
556-195
735-295 ✱
19.78 Ac.

SECTION 7

CLARIDON - TROY ROAD

C.E. & J.G. T. KELLOGG
683-646

183 A.

818 AC.

A.G. Jacobs
502-651

262 AC.

C.M. Stone
715-868

742-800
0.82 A.

744-181 ✱ 181 Ac.
B.A. DREW
G.R. CHAPMAN

180 Ac.
C. Sauer
818-478

A.C. Foster Jr.
775-258
793-417

346-616 1A.
370-359
688-703
C. Frank

355-346 0.99A
246-356 Hezekiah Kronk

502-178
A 36

760-185
R. & M. KRONK
152 A
0.25 Ac.

PUBLIC PARK
45-205

45-204
87-286
CEMETERY

224-375 0.8A.
Claridon Twp. Tr.

CHURCH
281-635
431
0.35 A.

0.27A.
330-852
169-93
CHURCH

35 ✱ Claridon Twp. 755
0.67A.

127-756

MAYFIELD ROAD

U.S. 322

531-1291
H.C. Pounds
4.07 Ac.
789-231

531-1291
H.C. Pounds
1.942 Ac.
789-231

789-231
H.C. Pounds
478-200
2.32

715-34
Christine Stewart
2.029

LOT 3

745-455
1810
Nancy M. Francis
Estate Law

200-361
K & I. Kronk
389 Ac.
663-769

K & I Kronk
#1
.37 A.

16 E Ac.
P. Valentine
477-271

520-711
3.17 A
E. & M. WELLMAN

Claridon Twp. Tr.
463-233

1 Ac. 224-10
Lorenda A. Brockway
732-1205

174-242
CONGR'L PARSONAGE
1.12 Ac.

E.M. & R.A. CROWLEY
2.87 Ac.
533-21
745-412

#1 684-522
#534 T. & E. Sherman
2.08 ✱
#532 R. & L. Smith

277 Ac.

218-101 K. FENWICK
FENWICK SURVEY Vol. 6 Pg. 37 Plats
SECTION LINE & LINE Z

793 Ac.
H.C. & L.M. GRASSER
776-135

3.71 A

2 Ac.

T. & E. Ladd
463-595
737-1307
2 A.

0.50 Ac.
0.18 Ac.
0.25 Ac.
0.75 Ac.
508-131
285-428
M. Moss

206-96 233-333, 339
J. H. Norgret 369 A.
737-36
CH 73219

LOT 1

#1 A.T.S. DOUGLASS 609-755

✱ Inadequate description

SECTION 12

JANUARY 1, 1959
RELATIVE REPRESENTATION

6-0

EAST CLARIDON AND VICINITY

CLARIDON TP.

EAST CLARIDON AND VICINITY

LOT 3, SEC.8

LOT 3. SEC. 9

SCALE 1IN.=2.5CH.=165'

LOT 1, SEC.11

LOT 1, SEC.10

608

U.S. 322

OLD STATE LINE

SECTION LINE

LOT LINE & SECTION LINE

MAYFIELD ROAD

R.R.

B. & O.

H. & C. Evans 378.3 Ac.

SCHOOL 108-372

The First Methodist C. 2.37A

220-551 CHAS. F. & PAULINE HANS 202Ac.

W. L. Schloss Paving Co.

M.E. CHURCH 1 AC.

R. I. S. WOOSIE 781-170

W.J. GALIARDI 631-31

F. ADAMS 325 Ac.

3.058 Ac.

PHILLIP W. & GERALDINE ADAMS 770-246

2.72 Ac. 550-343 -763-915

S.J. Fellinger 710-808

T.C. & H.L. HARRISON 760-847

A.T. & T. CO.

W. Polansky 611-1131 635-101 653-89

H. GREGORIO 223-390 599-1179

T.S. NEELY 743-226

J.E.P. Tobias 576-235

E. McWayne 1 AC.

M.D. Rose 733-510

H & L Folk

A & L PORTER 3.264

609-235

101 Ac. Eshee 576-315

(O.J. C INGERICH + D. YODER

CEMETERY 40-523-525 11-535

1.5 A

1.94 A

1259.43 TWP. TRUSTEES

5.71 A

* Inadequate description

JANUARY 1, 1969

RELATIVE REPRESENTATION

6-R

SCALE 1 IN.=30 FT.

AQUILLA ROAD

60'

TURNER DRIVE

40'

GOREDON DRIVE

AQUILLA VILLAGE

LAKE AQUILLA SUBDIVISION NO. 1 & LAKE AQUILLA SUBDIVISION NO. 1 ADDITION
VOL. 1 PGS 50 & 51 REC OF PLATS VOL. 4 PGS 23 & 24 REC OF PLATS

NOW AQUILLA VILLAGE VOL. 4 PAGES 26-27 REC. OF PLATS

JANUARY 1, 1989 RELATIVE REPRESENTATION

* Inadequate description

SEE 6-S-CTR.

6-S

For Lake Aquilla Addresses See P. 6-S west

SEE 6-S-CTR.

SCALE 1 IN = 30 FT.

TURNER DRIVE 40'

GOREDON DRIVE 40'

AQUILLA BOULEVARD

LAKE AQUILLA SUBDIVISION NO. 1 & LAKE AQUILLA SUBDIVISION NO. 1 ADDITION
VOL. 1 PGS 50 & 51 REC OF PLATS VOL. 4 PGS 23 & 24 REC OF PLATS

NOW AQUILLA VILLAGE VOL. 4 PAGES 26-27 REC. OF PLATS

JAN 1, 1989 RELATIVE REPRESENTATION

* Inadequate description

6-S

For Addresses See 6-S west

LAKE AQUILLA SUBDIVISION NO. 1

| | | |

AQUILLA VILLAGE VOL. 4, PAGES 26-27 REC. OF PLATS

FORMERLY

LAKE AQUILLA ESTATES COMPANY'S SUBDIVISION NO. 1

AND RESUBDIVISION OF BLOCKS I & J AND SUBLOTS
NOS. 125 TO 141 INCLUSIVE IN BLOCK D

VOL. 2 PAGES 6, 7, 8, 9, 10, 11, 12, 19 & 33 REC. OF PLATS

SCALE 1 INCH = 40 FEET

JAN. 1, 1989

RELATIVE REPRESENTATION

PART OF ORIGINAL LOT NOS. 9 & 10 OF THE HOLMES TRACT CLARIDON TOWNSHIP

For addresses see Pg. 6-S west

TURNER DRIVE 40'

60'

ELLA FILLA 665-1307

744-203

234-480 R&C LINDNER

18 J. MISHNE

J.H. & J.A. AXE 744-203

744-203 J.H. & J.A. AXE

665-690 ; 744-203

744-203 J.H. & J.A. AXE

653-890 ; 744-203 J.H. & J.A. AXE

744-203 J.H. & J.A. AXE

BERKSHIRE DRIVE 40'

M. MANN 559-594

Village of Aquilla 513-181

231-217

247-599

DIXIE M. PACE 764-1104

M. GRANT 679-121 818-663

780-810 S.E. Jr. & C.L. SIPOS

780-810

L&E. Esmonde 546-180

546-180 733-40

243-583 L&E ESMONDE

248-103

733-40

587-3 Part of Parcel 2 Certificate Transfer etc

AQUILLA ROAD

COUNTY

J. NELSON 724-260 716-444 367-615 205-215

Olson Builders 675-1034 675-1030

686-252

Gen. of Housing + Urban Dev.

686-252

J.A. NELSON D/B/A Nielsen + Associates 453-419 686-252

E. Hart 469-562 125 109-294 R.H. SHULTZ

820-399

820-399

Al BENZOKSNY

M.C. & P.R. PETERS 765-334

765-334

765-334

765-334

765-334

D.M. KRAWETZ 788-968

D. & T. WOSTONEK 765-1030

J. & C.A. TALMADGE 718-37

765-1030

D. & E. Rudolphy

819-139

819-139

819-139

819-139

819-139

D.B. RECTOR 688-904

CORNELIA DRIVE 40'

Aquilla Booster club 593-220

E. NORTON 690-291

D.J. Sosinski 690-292 690-297

593-518

F. Ritchie 505-942

661-772

AQUILLA Booster club 607-336 665-1087

Geauga Co. Commissioners 657-878

Geauga County Commissioners 657-678

D.A. McMillmore 218-612

AQUILLA BOOSTER CLUB % MRS. K. THOMPSON 677-1215

Geauga County Commissioners 661-32

663-120

667-426

524-280 C.W. & E. BONENHAM

776-411 505-298

J. FLAHERTY

378-573

657-678

776-411 674-528 J. FLAHERTY

J. FLAHERTY 776-411

E. & M. HILL 790-617

203-327 ZS LUKACEVIC 320-360

A.M. Hill

815-130

815-1254 L. WOLFE

257-602 L. WOLFE 647-1251

273-346

SEE 6-T-2

* Inadequate description

6-T-1

AQUILLA VILLAGE VOL. 4, PAGES 26-27 REC. OF PLATS

FORMERLY

LAKE AQUILLA ESTATES COMPANY'S SUBDIVISION NO. 1

AND RESUBDIVISION OF BLOCKS I & J AND SUBLOTS
NOS. 125 TO 141 INCLUSIVE IN BLOCK D

VOL. 2 PAGES 6, 7, 8, 9, 10, 11, 12, 19 & 33 REC. OF PLATS

SCALE 1 INCH = 40 FEET

JAN. 1, 1989

RELATIVE REPRESENTATION

PART OF ORIGINAL LOT NOS. 9 & 10 OF THE HOLMES TRACT CLARIDON TOWNSHIP

For addresses see PB. 6-5 west

N

BERKSHIRE DRIVE 40'

CORNELIA DRIVE 40'

LORING AVENUE

SEE 6-T-1

SEE 6-T-3

6-T-2

* inadequate description



AQUILLA VILLAGE VOL. 4 PAGES 26-27 REC. OF PLATS

FORMERLY

LAKE AQUILLA ESTATES COMPANY'S SUBDIVISION NO. 1

AND RESUBDIVISION OF BLOCKS I & J AND SUBLOTS
NOS. 125 TO 141 INCLUSIVE IN BLOCK D

PART OF ORIGINAL LOT NOS. 9 & 10 OF THE HOLMES TRACT CLARIDON TOWNSHIP

VOL. 2 PAGES 6, 7, 8, 9, 10, 11, 12, 19 & 33 REC. OF PLATS

SCALE 1 INCH = 40 FEET

JAN 1, 1989

RELATIVE REPRESENTATION

For addresses see pg 6 of Sheet

* Inadequate description

6-T-3

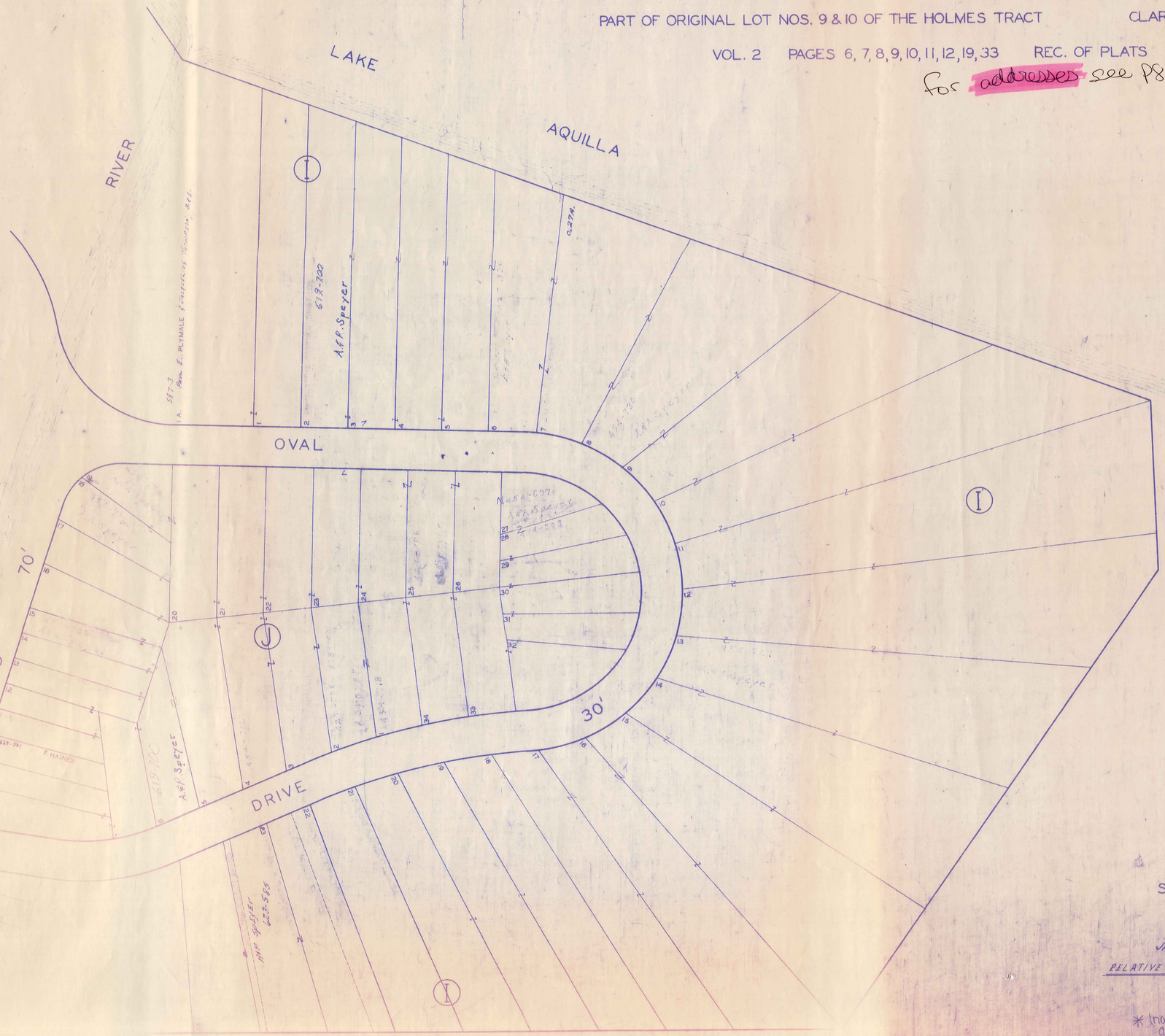
AQUILLA VILLAGE VOL. 4 PAGES 26-27 REC. OF PLATS
FORMERLY
LAKE AQUILLA ESTATES COMPANY'S SUBDIVISION NO. 1

AND RESUBDIVISION OF BLOCKS I & J AND SUBLOTS
NOS. 125 TO 141 INCLUSIVE IN BLOCK D

PART OF ORIGINAL LOT NOS. 9 & 10 OF THE HOLMES TRACT CLARIDON TOWNSHIP

VOL. 2 PAGES 6, 7, 8, 9, 10, 11, 12, 19, 33 REC. OF PLATS

for addresses see PG. 6-Sheet



SCALE 1 INCH = 40 FEET

JAN 1, 1989
RELATIVE REPRESENTATION

* Inadequate description

6-T-4